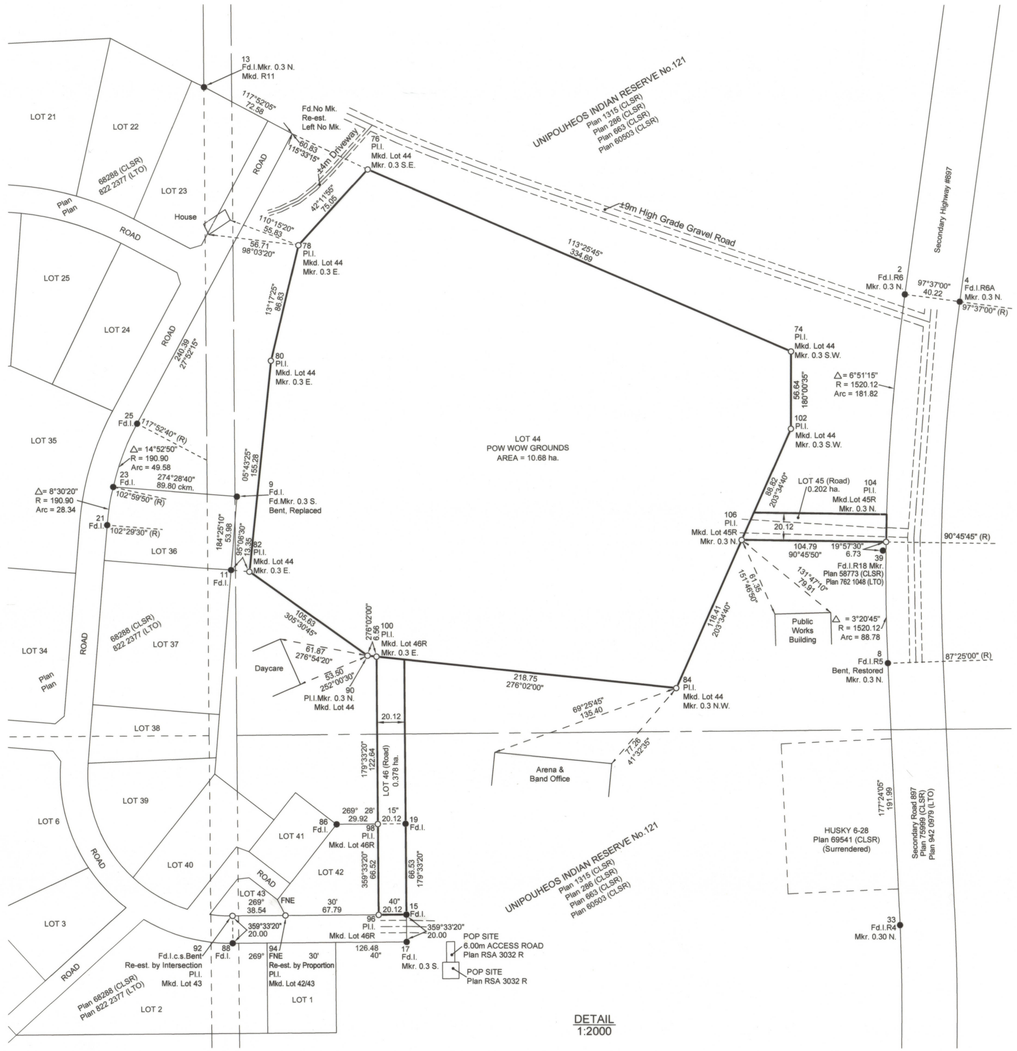
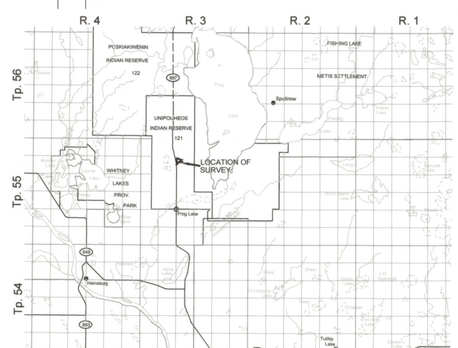
ARCHIVED DEPARTMENT DES
CANADA LANDS SURVEYS RECORDS
100665
SUPERSEDED BY 29000

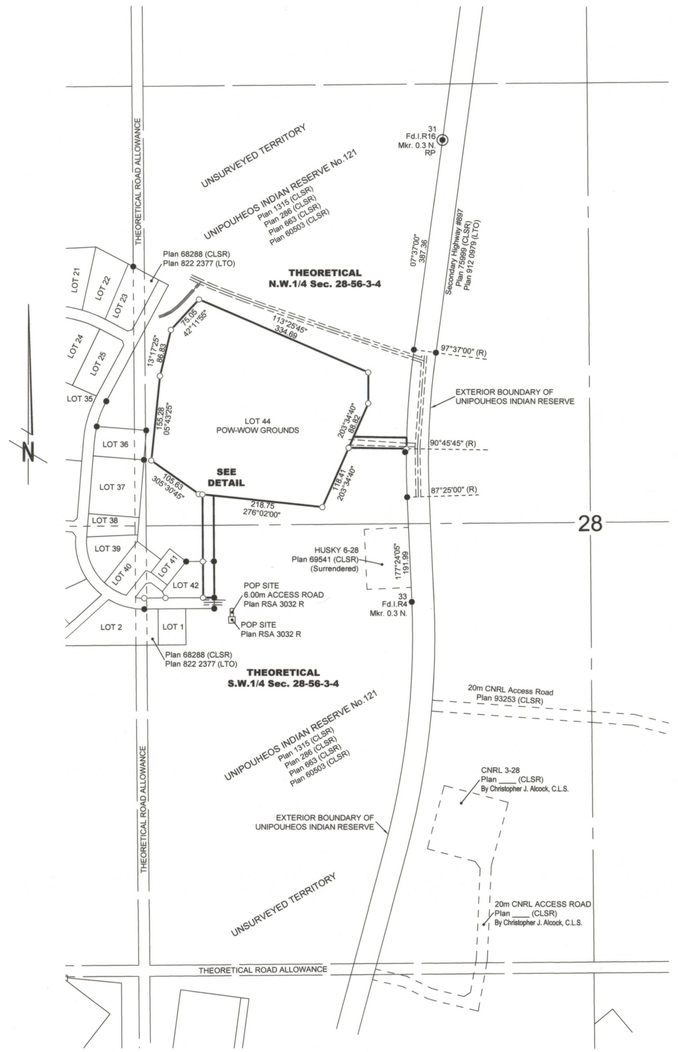
CANADA LANDS SURVEYS RECORDS
100665
DATE: JULY 11, 2012

REGISTRATION PLAN FULL SURVEY



DETAIL
1:2000





COORDINATE TABLE					
UTM COORDINATES					
NAD'83 (CSRS) UTM COORDINATES (Central Meridian 111° WEST LONGITUDE)					
GPS STATION	NORTHING	EASTING	GPS STATION	NORTHING	EASTING
2	5969303.31	539854.70	74	5969261.56	539772.22
4	5969298.01	539894.55	76	5969394.57	539465.26
8	5969033.46	539842.84	78	5969339.00	539414.88
9	5969155.08	539370.31	80	5969254.53	539394.93
11	5969101.29	539366.16	82	5969100.10	539379.45
13	5969454.68	539346.37	84	5969015.10	539689.35
15	5968849.18	539493.50	86	5968915.22	539442.96
17	5968829.22	539493.69	88	5968828.15	539367.28
19	5968915.68	539492.98	90	5969038.77	539465.39
21	5969134.12	539276.52	92	5968848.15	539367.11
23	5969162.09	539280.83	94	5968848.47	539405.63
25	5969208.40	539298.08	96	5968849.02	539473.38
27	5969490.13	539279.38	98	5968915.50	539472.86
29	5969490.69	539278.36	100	5969038.08	539471.91
31	5969687.07	539906.01	102	5969204.94	539772.21
33	5968841.76	539851.54	104	5969122.18	539841.42
35	5969035.08	539882.93	106	5969123.57	539736.70
39	5969115.85	539839.13			

PLAN AND FIELD NOTES OF SURVEY OF
LOTS 44 (POW WOW GROUNDS), 45 (ROAD) & 46 (ROAD)
WITHIN PART OF
LOT 42, PLAN 68288 (CLSR)
AND PART OF
THEORETICAL
W.1/2 SEC. 28 TP. 56 R. 3 W.4M.
UNIPOUHEOS INDIAN RESERVE No.121
PLANS 60503 (CLSR), 1315 (CLSR), 286 (CLSR), 663 (CLSR)
PROVINCE OF ALBERTA

SCALE 1 : 5000

0 100 200 300 400 500m

The survey was executed between April 25th and April 26th, 2012 by Roger Luard, A.L.S., C.L.S.

LEGEND:

Iron Spikes found are shown thus: ▲
Alberta Statutory Iron Posts found are shown thus: ●
Alberta Statutory Iron Posts placed and stamped "P002" are shown thus: ○
Geo-Referencing Point is shown thus: ○ RP
Road Centerline and shoulders are shown thus: ═══
Area to be Registered under this plan is outlined thus: ——
and contains: within Lot 42 Plan 68288 (CLSR) = 0.134 ha.
without Lot 42 Plan 68288 (CLSR) = 11.13 ha.
Total = 11.26 ha.

Distances are in metres and decimals thereof and between Iron Posts unless shown otherwise.
All distances are horizontal ground. Combined scale factor = 0.999528
Bearings and coordinates are grid (NAD 83 (CSRS), UTM ZONE 12 Central Meridian 111° W.) and were derived using GNSS Observatons and National Resources Canada's Precise Point Positioning.
All found monuments in good condition unless shown otherwise.
All posts placed in the course of this survey are marked with the lot numbers and an "R" for road where applicable.

GEO REFERENCING Information:
Geo Reference point: Fd.I.R16 Mkr. 0.30 N. Secondary Highway #897
RP coordinates are: 5969687.07 N 539906.01 E

Acres	A.	Radius	Rad.
Canada Lands Surveys Records	CLSR	Radial Bearing	(R)
Delta Angle	Δ	Range	R.
Found No Evidence	FNE	Re-established	Re-est.
Found	Fd.	Right-of-way	R/W
Global Positioning System	GPS	Section	Sec.
Hectare	ha.	Township	Tp.
Alberta Statutory Iron Post	I.	Reference	Ref.
Marker Post	Mkr.	N.E.W.S. denotes the four cardinal directions or combinations thereof.	
Marked	Mkd.		
Meridian	M.		
Placed	Pl.		

Department of Natural Resources
Re: Section 31, Canada Lands Surveys Act and Framework Accord (February 2009)
APPROVED
~~Dave Strachan, C.L.S., A.L.S.~~ June 25, 2012
~~Dave Strachan, C.L.S., A.L.S.~~ S. FARQUHARSON
Head, Cadastral Services
Western Region
Surveyor General Branch

Re: Section 38, Canada Lands Surveys Regulations
CERTIFIED CORRECT
On the 16th day of May, 2012.
Roger Luard A.L.S., C.L.S.

Roger Luard Comm. No. 1948

Project : 201211024
File: SM8209-06715
Checklist: 614

MMM Geomatics Alberta Limited
Suite 100 - 10572 - 113 Street, Edmonton, Alberta, T5H 3H5
Phone: (780) 484-4644 Fax: (780) 486-1134

File No. 2412236-000
Drawing No. 201211024SF
Roger Luard, A.L.S., C.L.S. DS/SMB

REVIEWED BY DS JUNE 22, 2012

ARCHIVED DEPARTMENT DES
CANADA LANDS SURVEYS RECORDS
100665
SUPERSEDED BY 29000